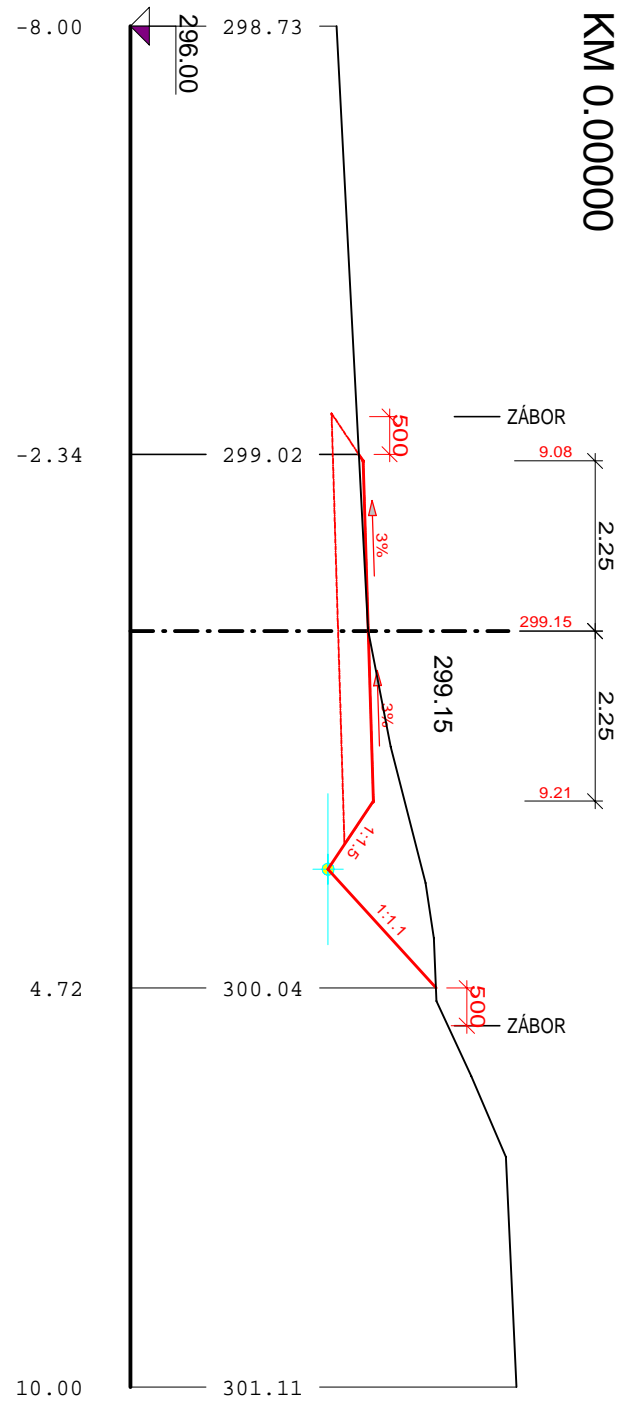
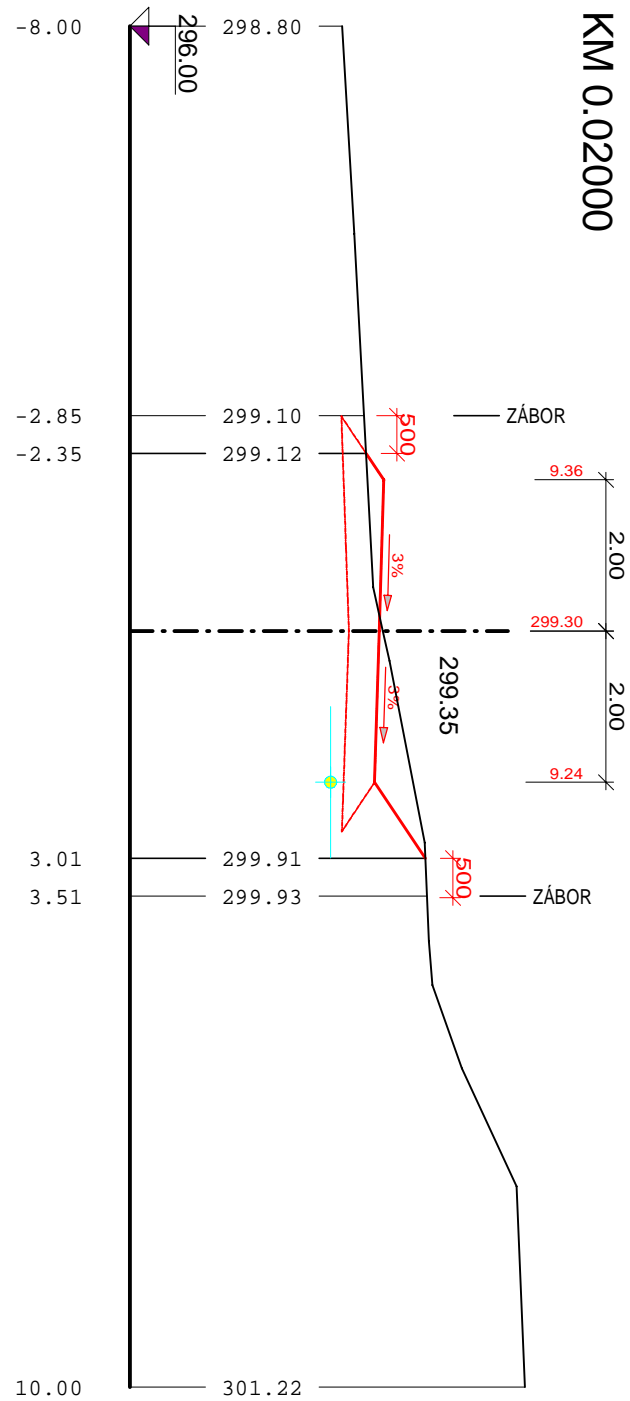


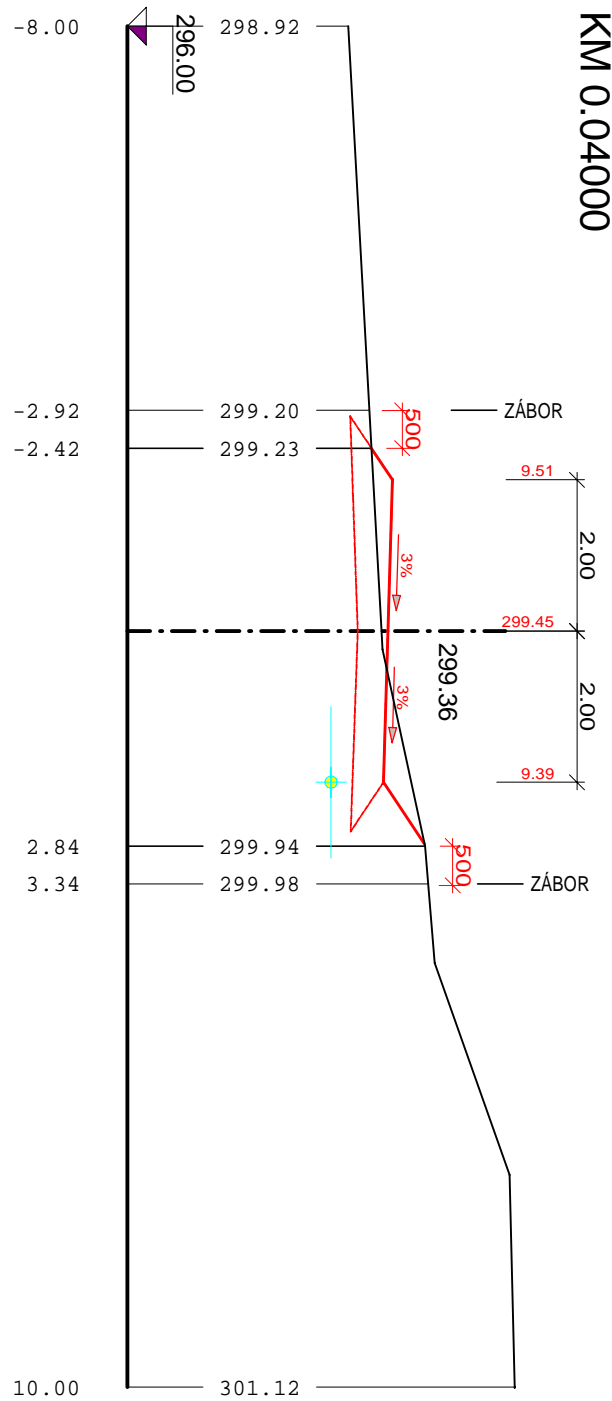
1 - KM 0.00000



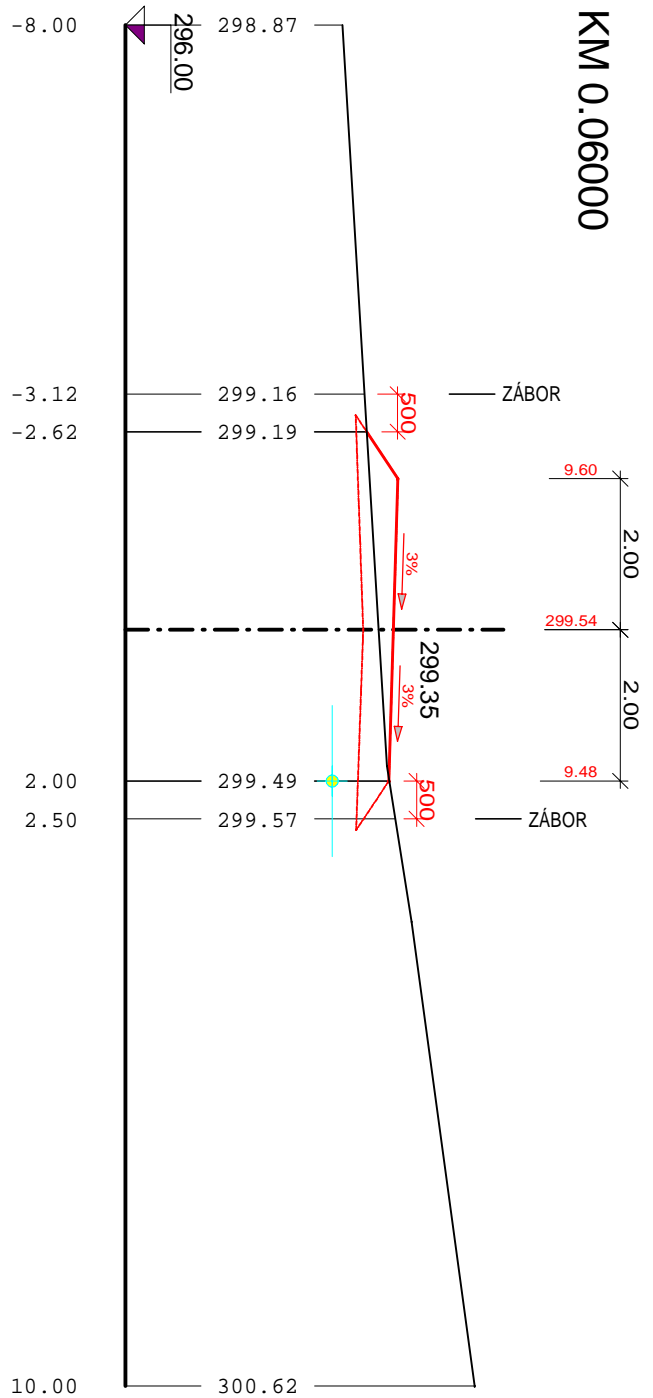
2 - KM 0.02000



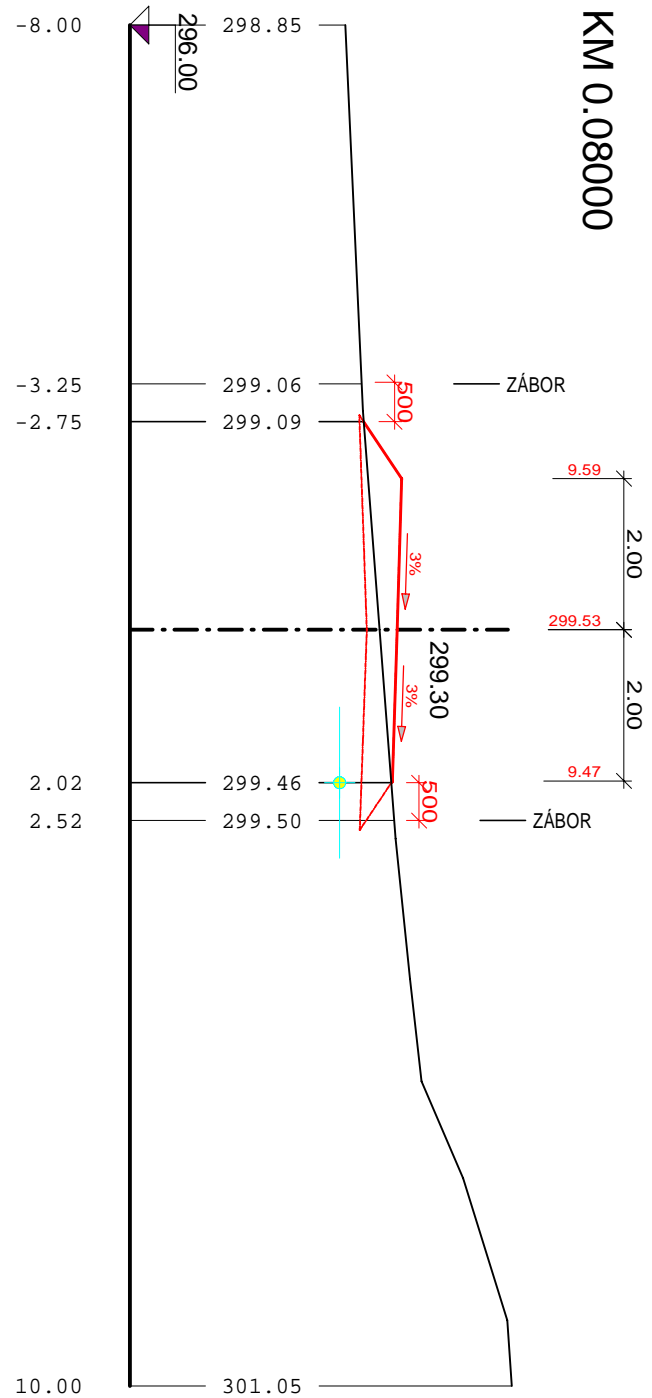
3 - KM 0.04000



4 - KM 0.06000



5 - KM 0.08000



6 - KM 0.09999

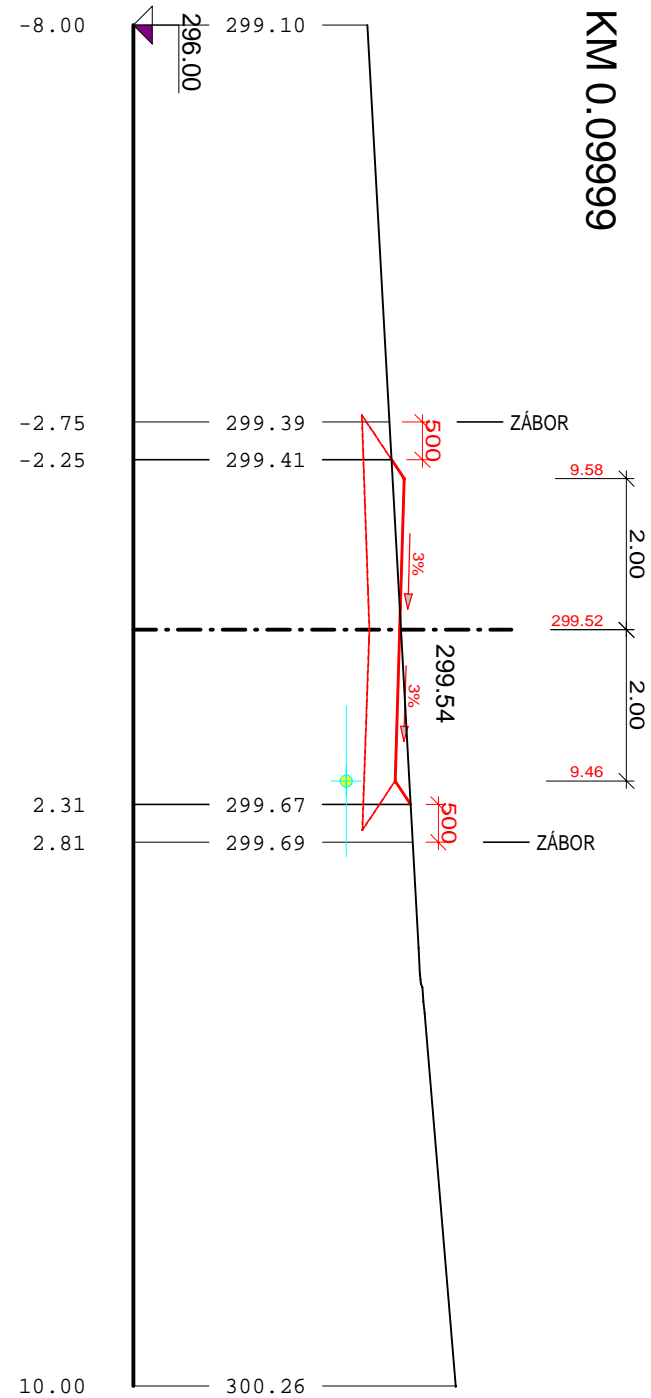
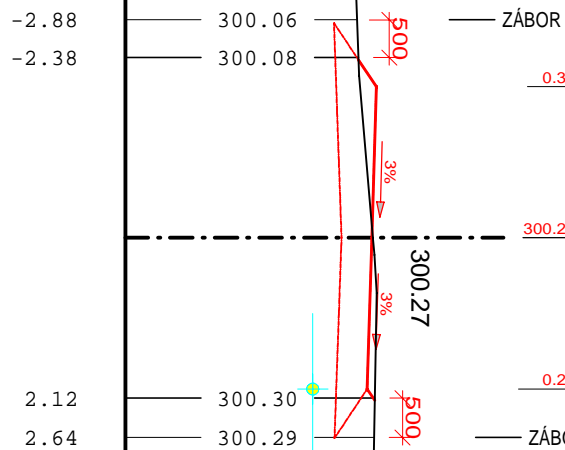


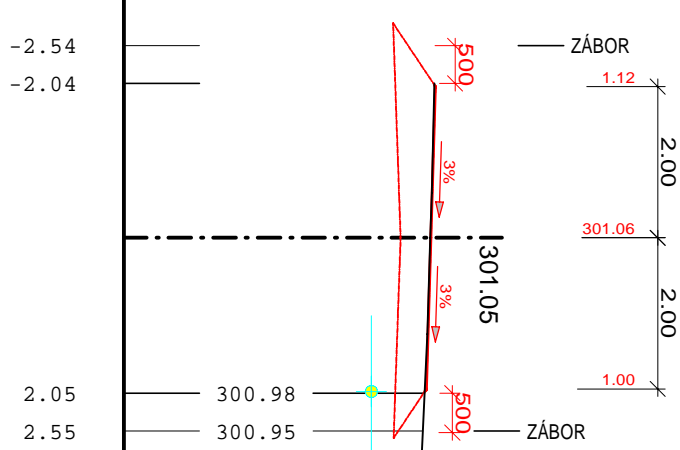
Diagram of a vertical member with two segments, each 2.00m long. Horizontal offsets are indicated: 0.2m at the top, 0.6m at the junction, and 0.0m at the bottom.



ZÁBO
1.

301.

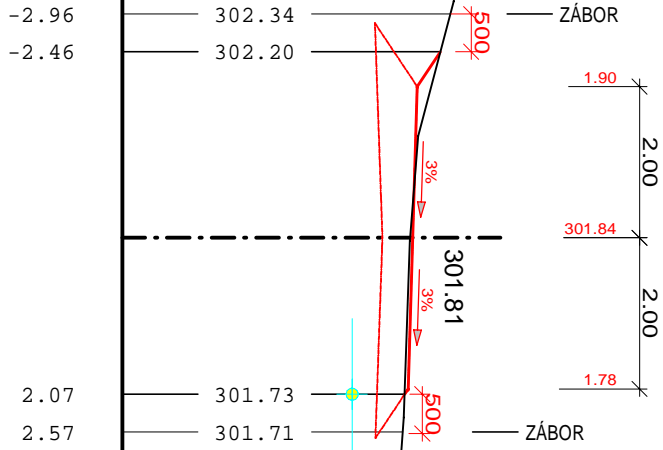
1.
OR



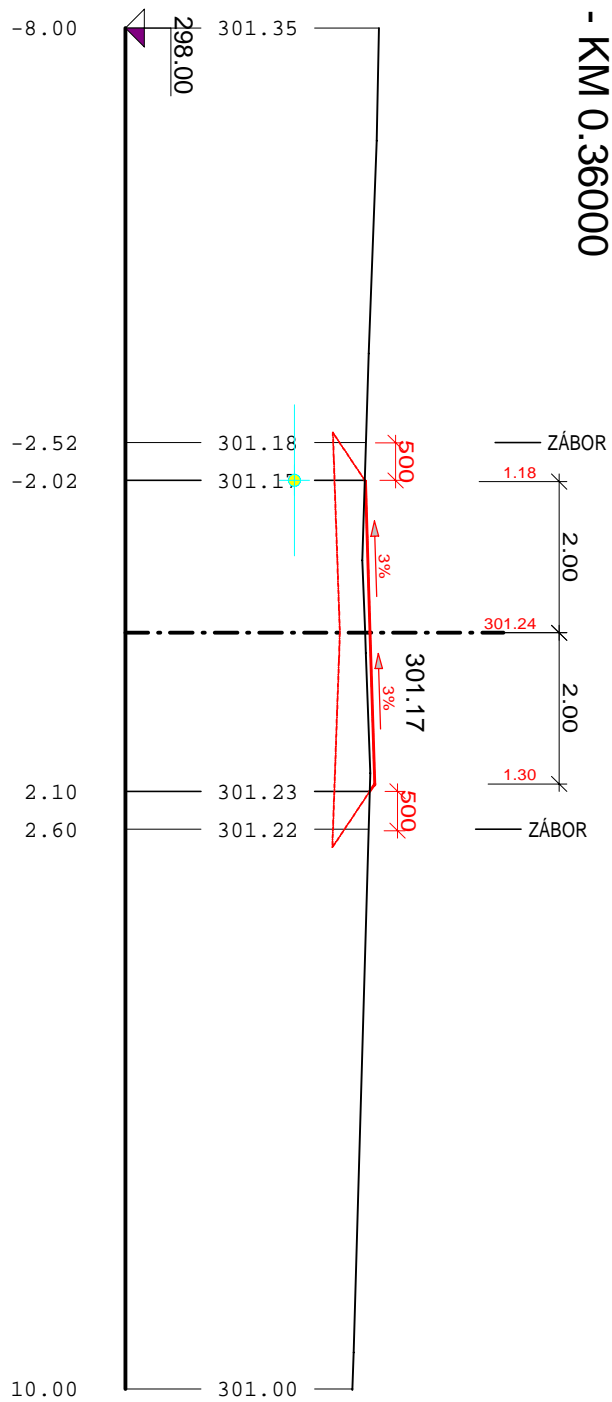
1.90

301.84

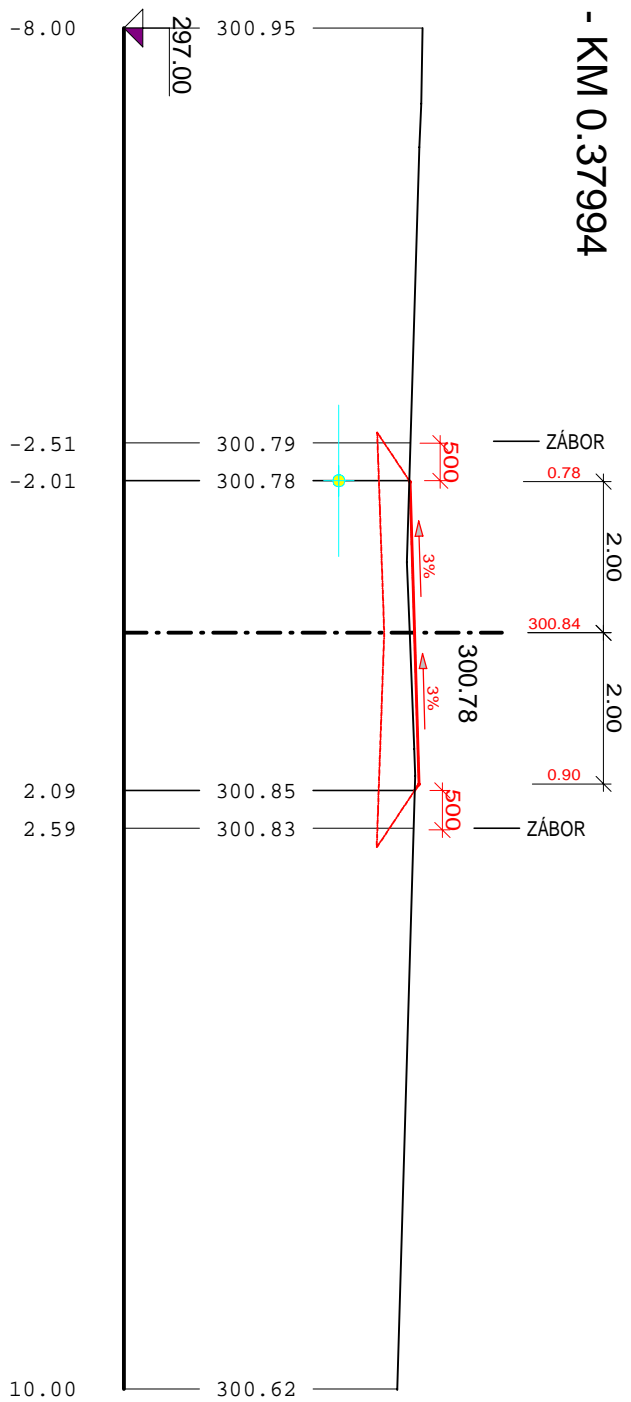
1.78



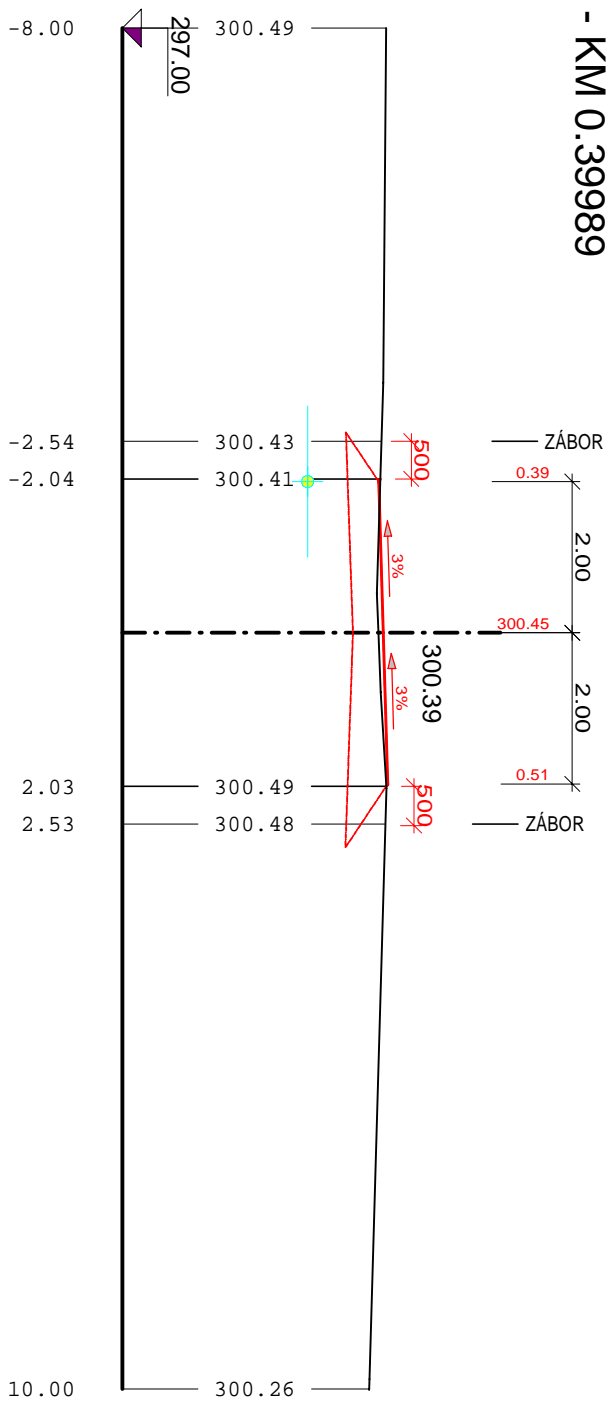
19 - KM 0.36000



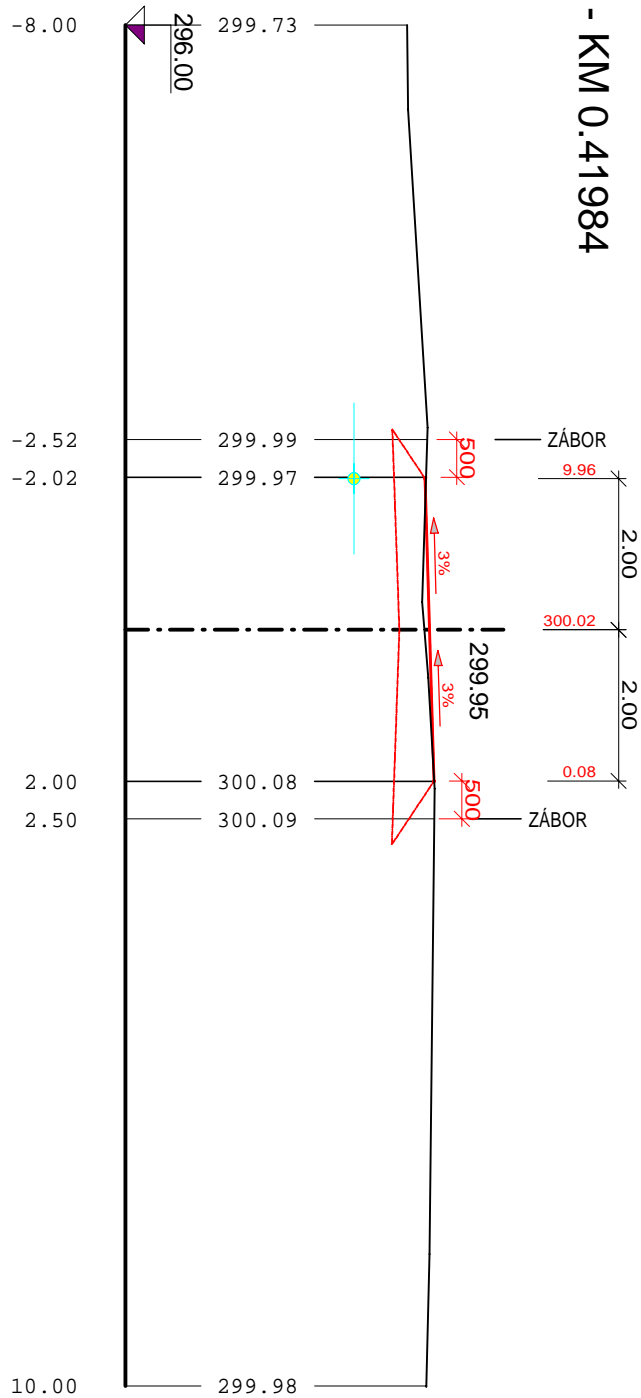
20 - KM 0.37994



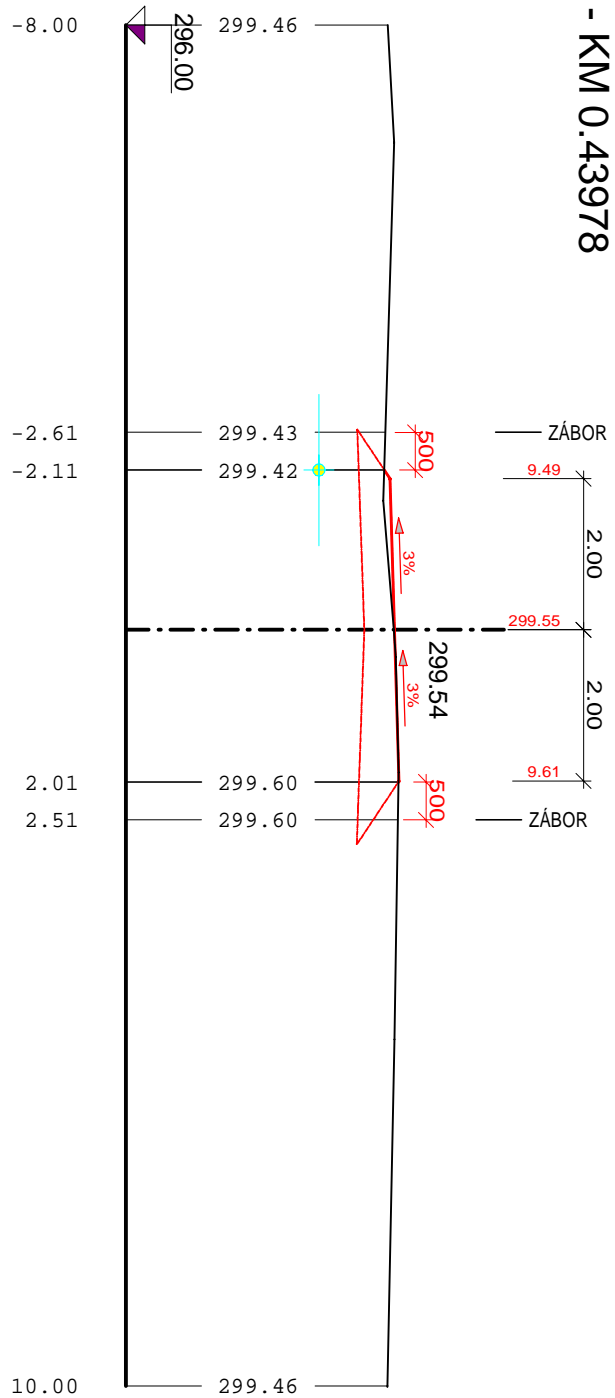
21 - KM 0.39989



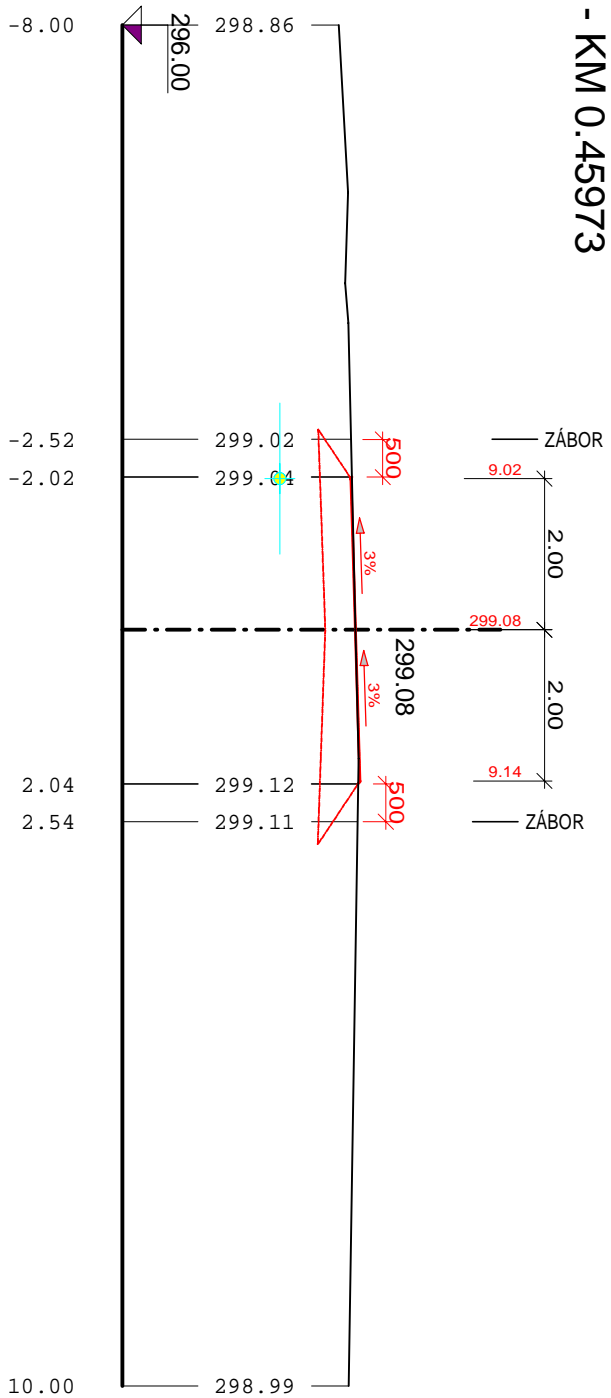
22 - KM 0.41984



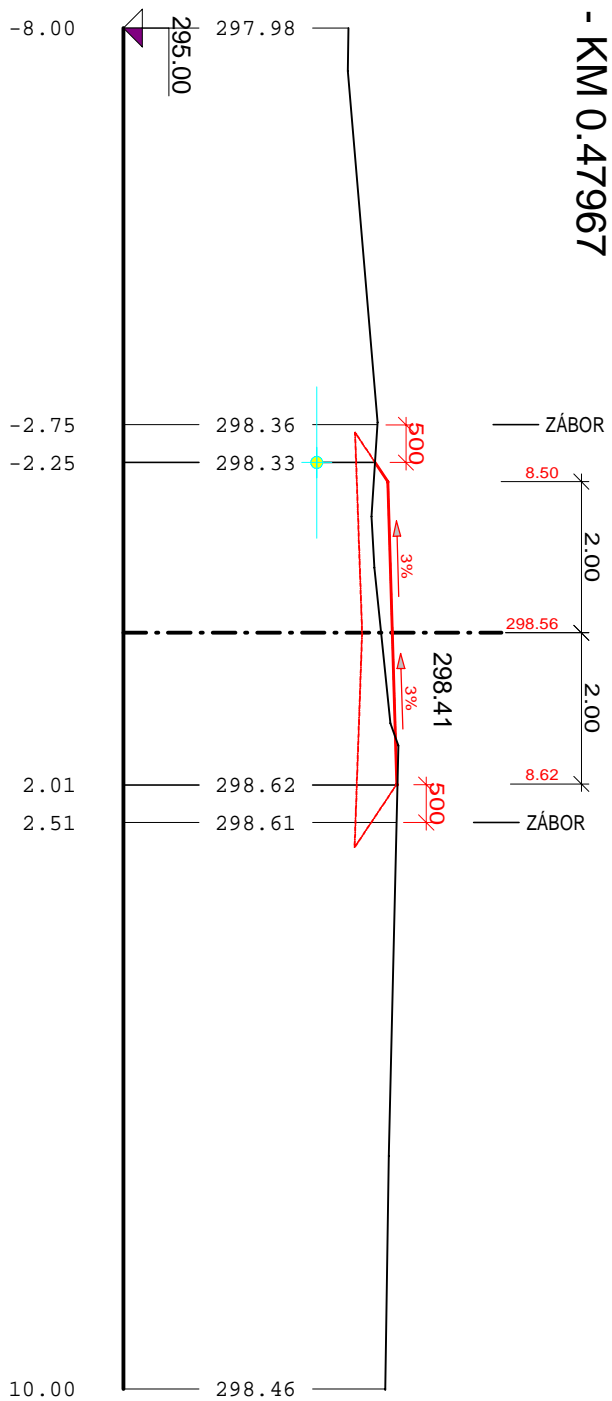
23 - KM 0.43978



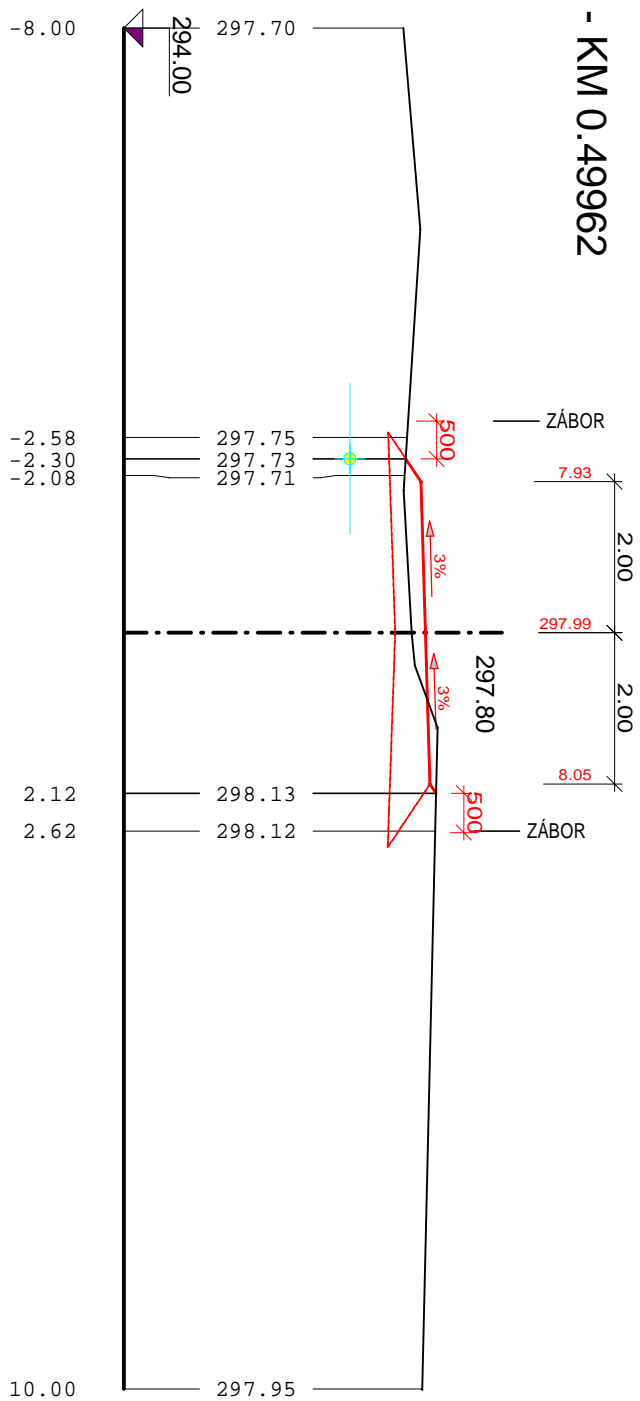
24 - KM 0.45973



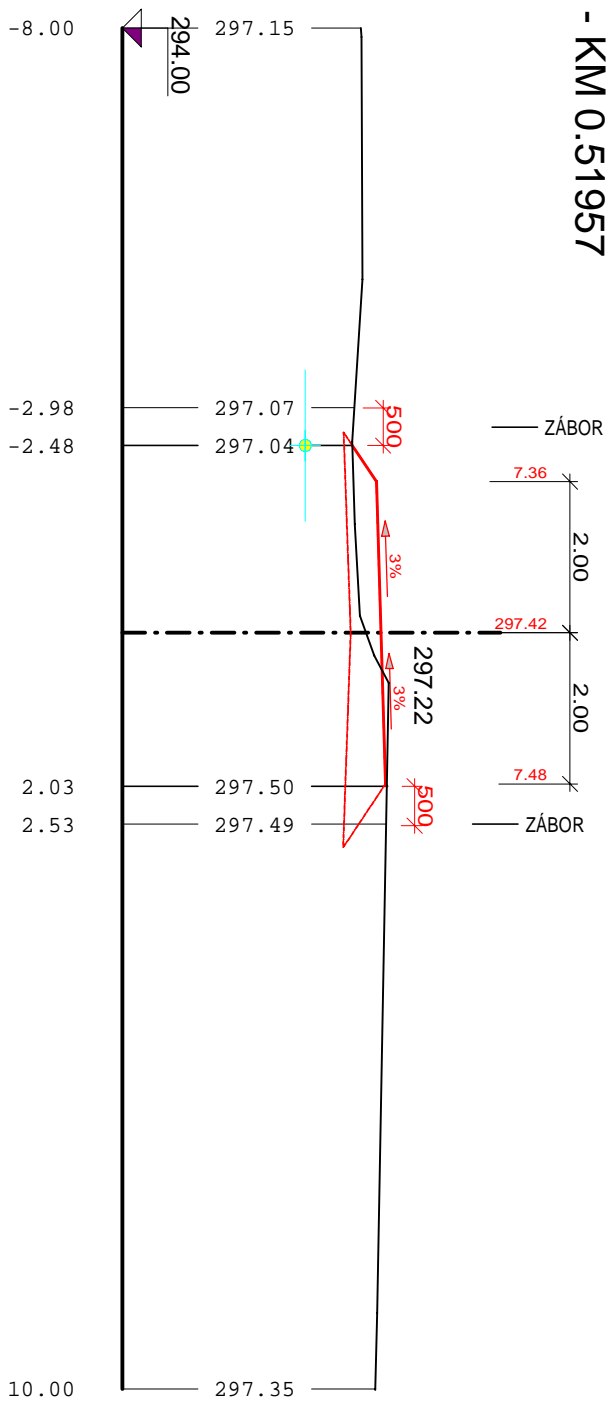
25 - KM 0.47967



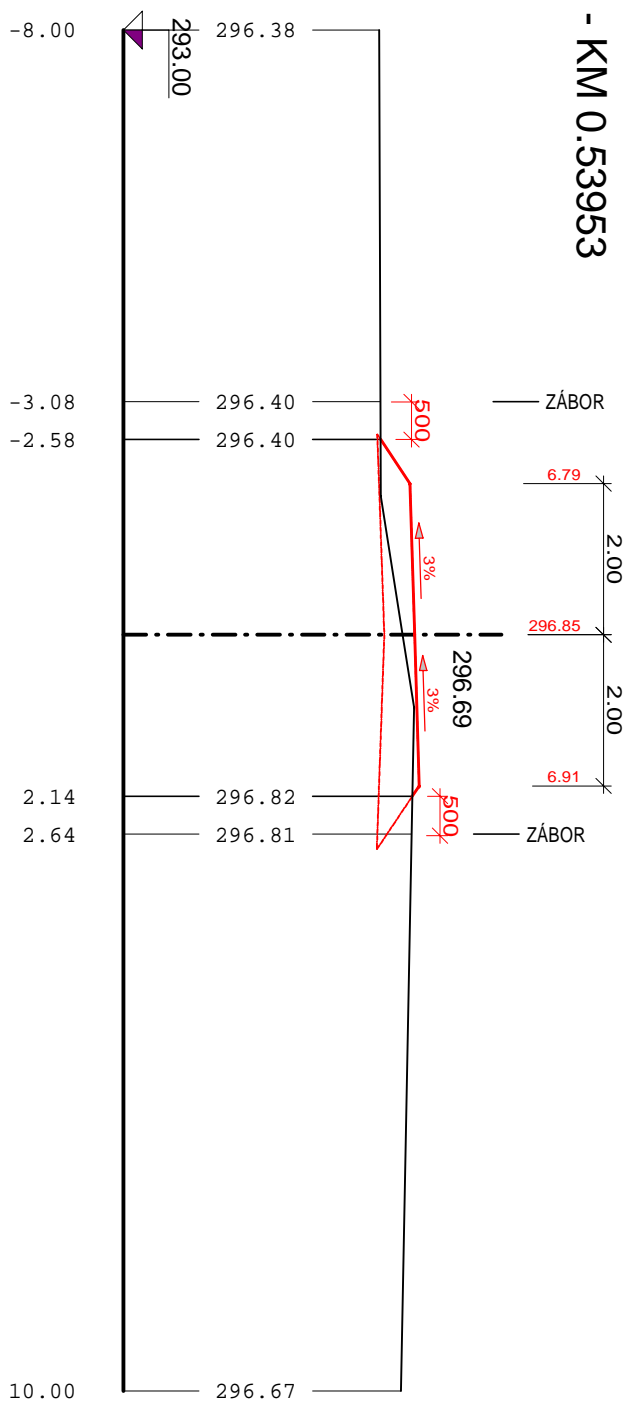
26 - KM 0.49962



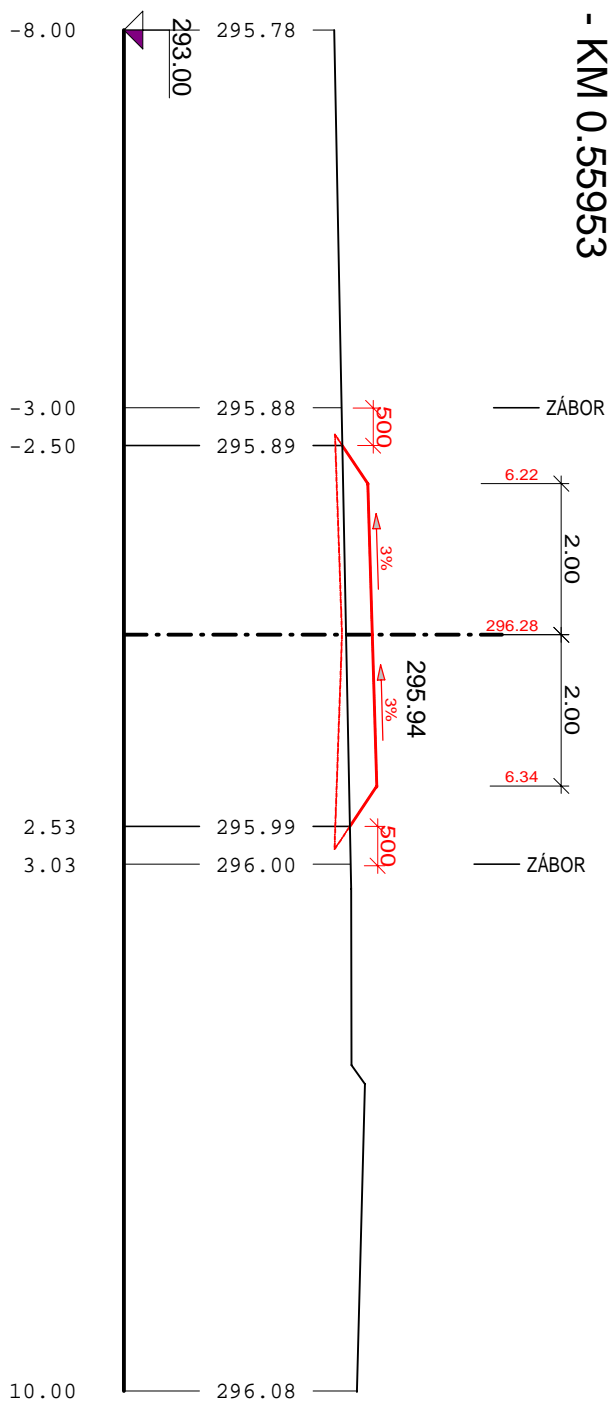
27 - KM 0.51957



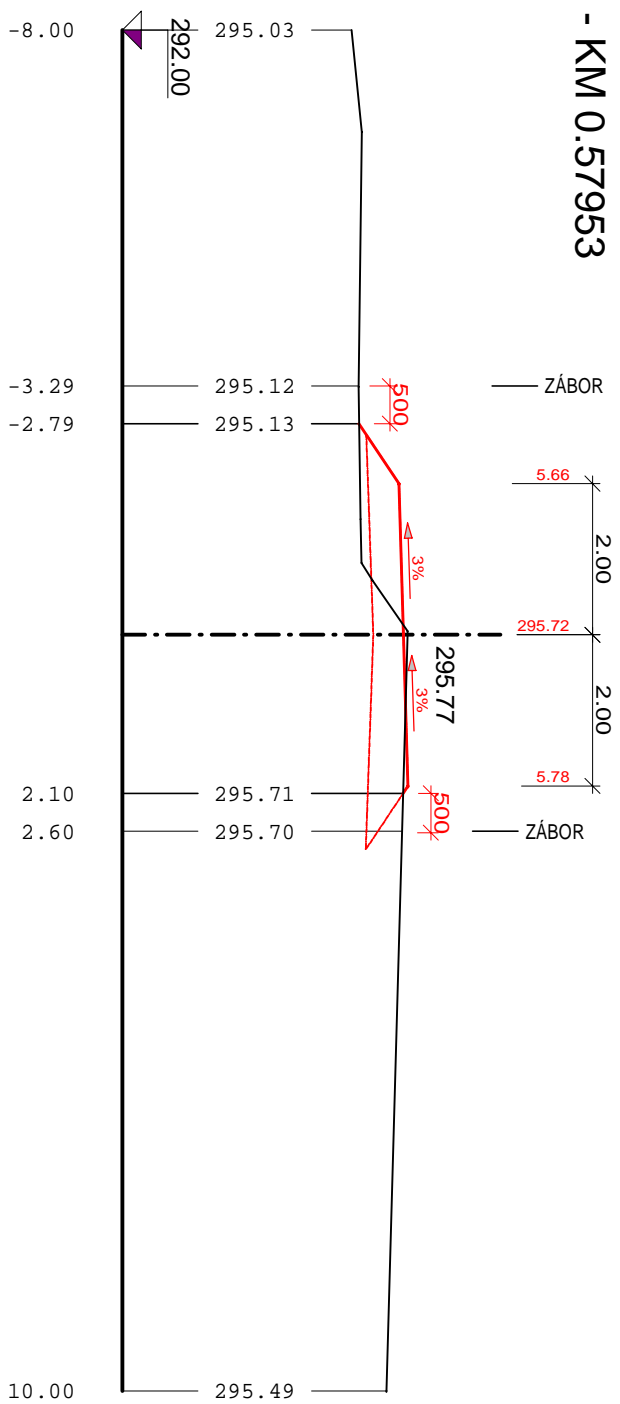
28 - KM 0.53953



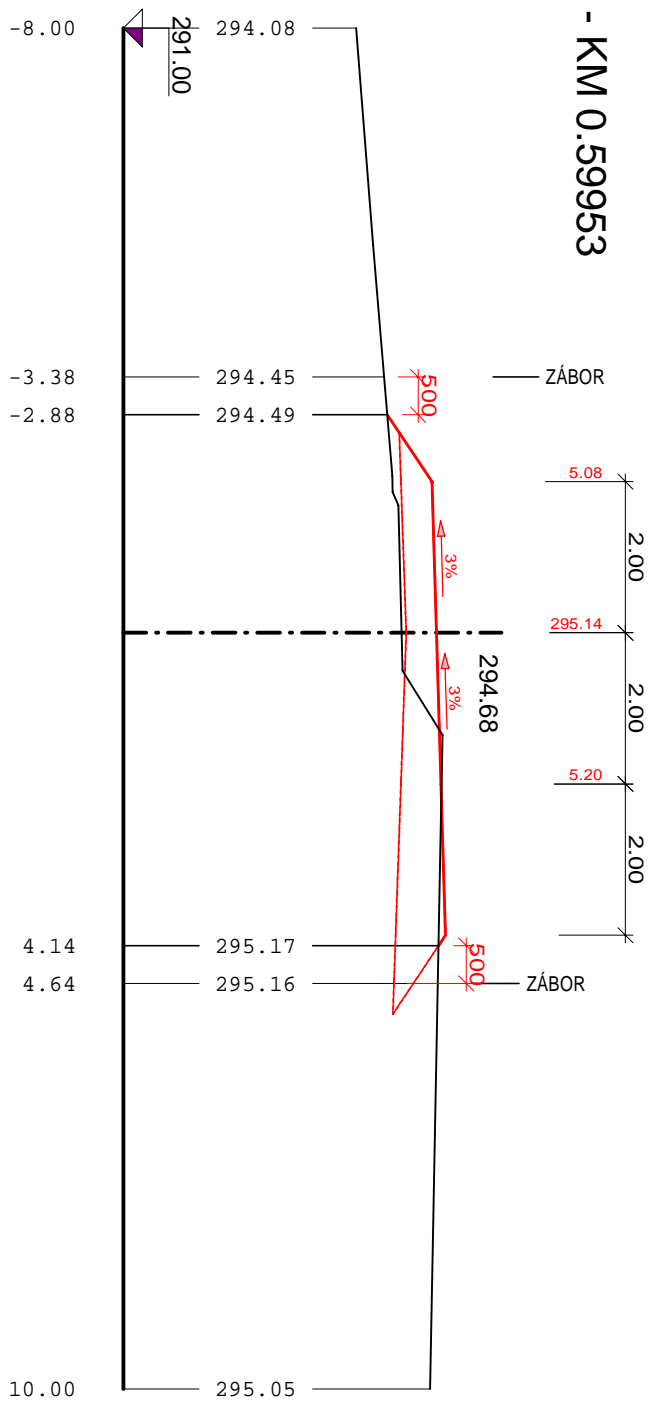
29 - KM 0.55953



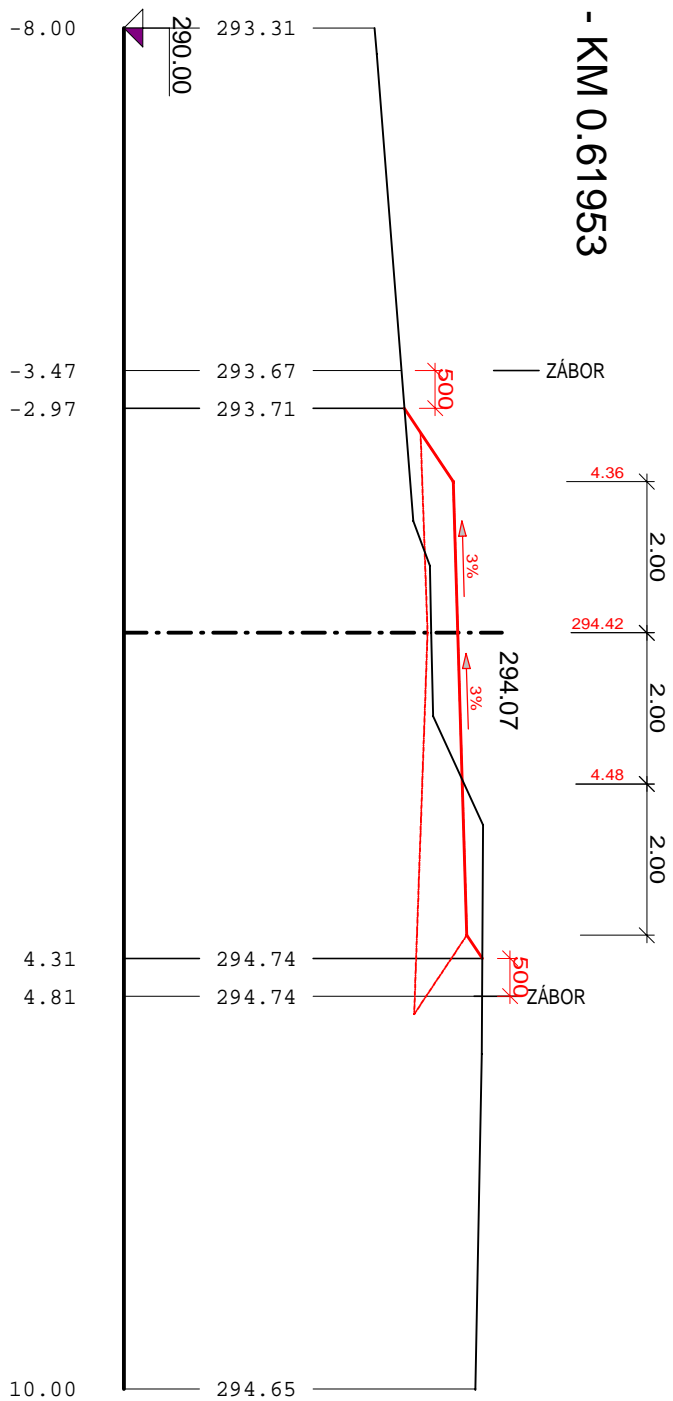
30 - KM 0.57953



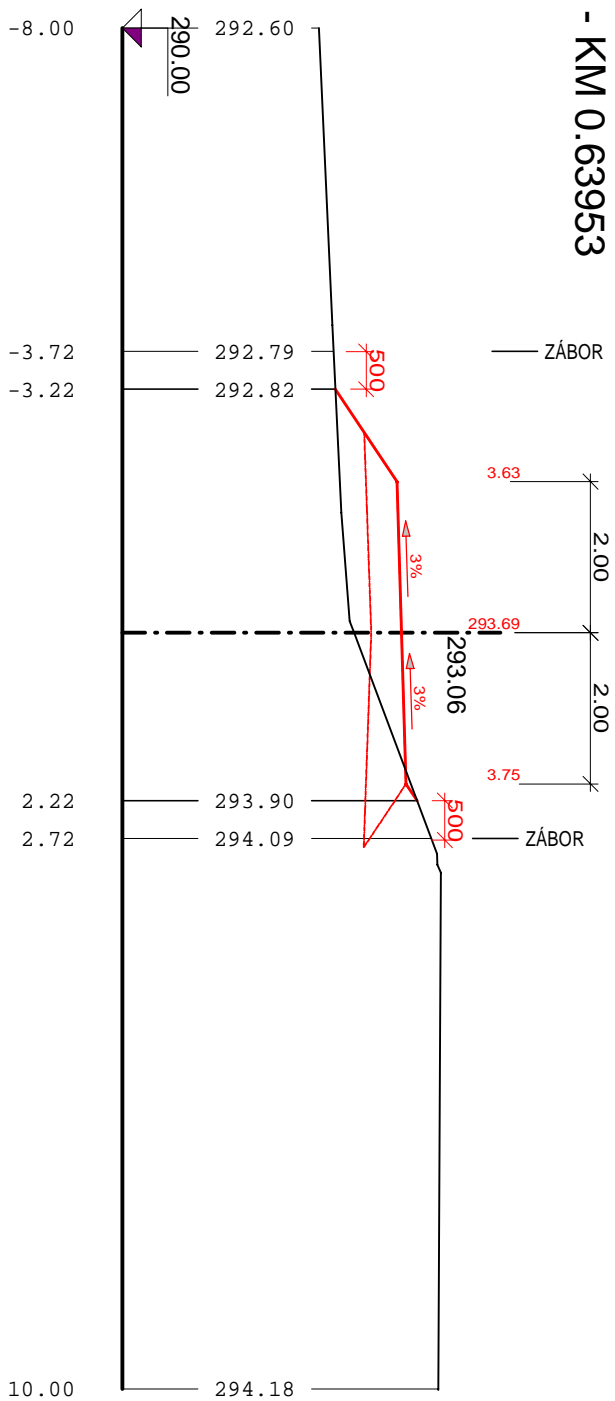
31 - KM 0.59953



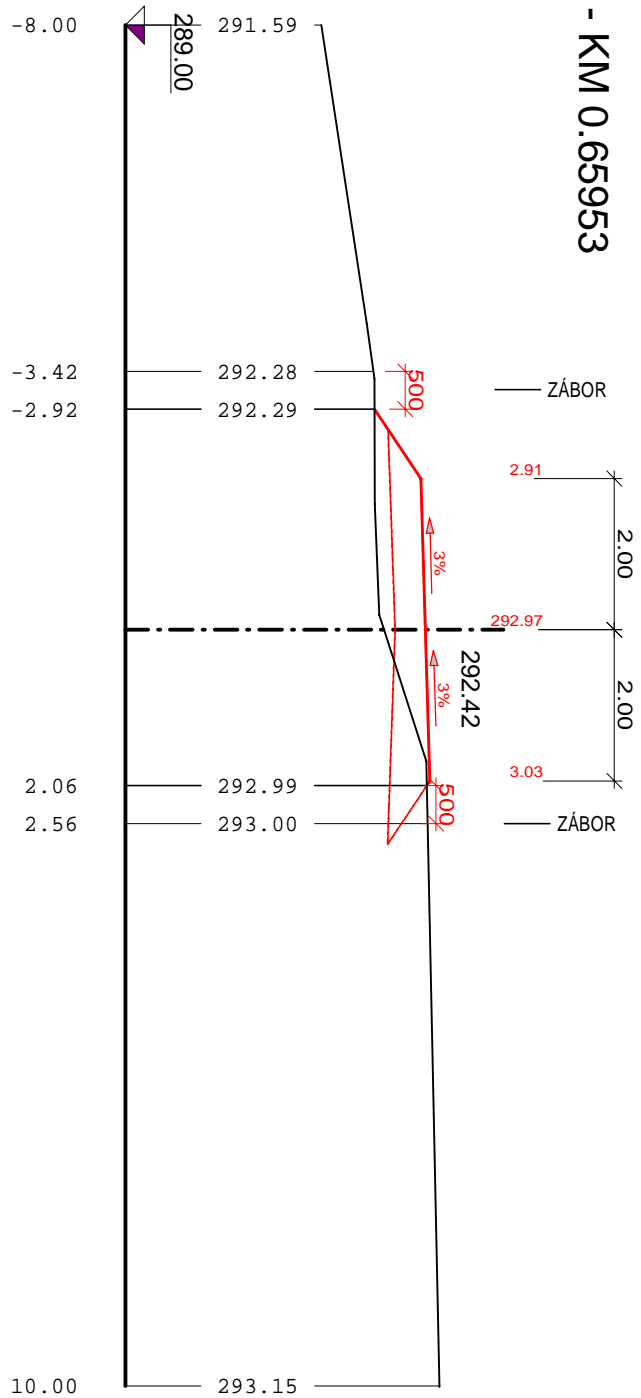
32 - KM 0.61953



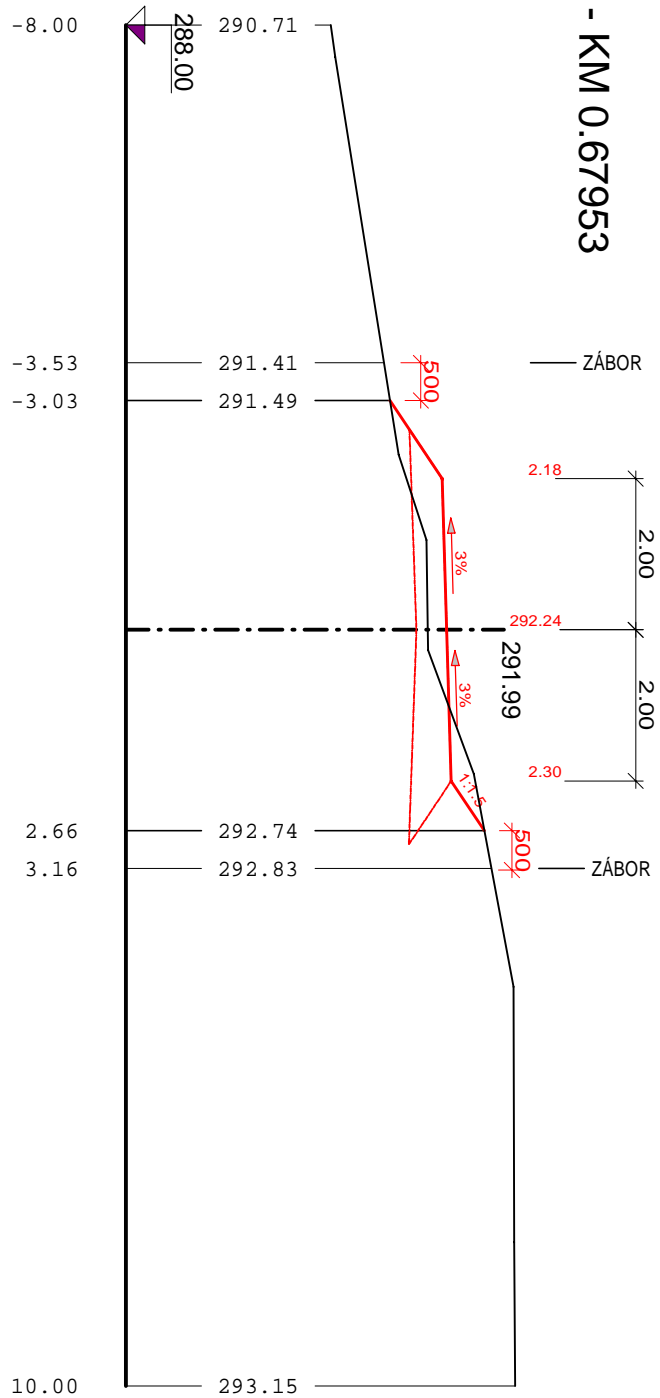
33 - KM 0.63953



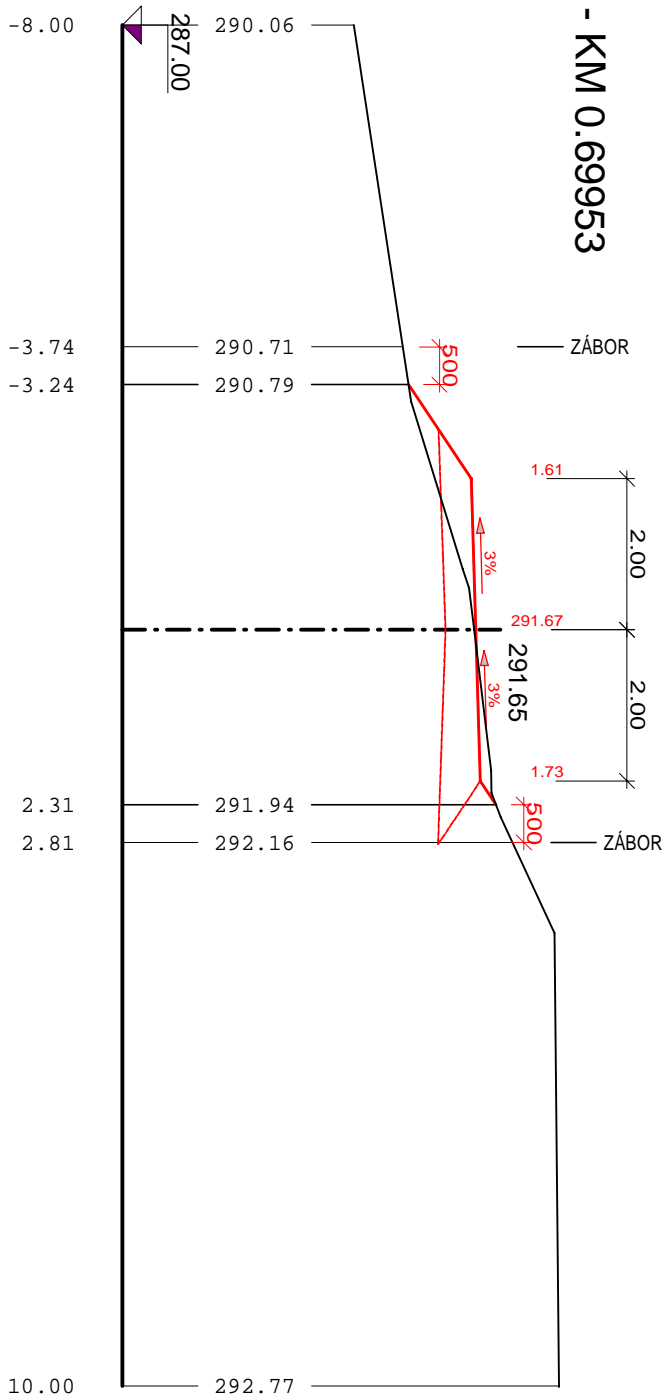
34 - KM 0.65953



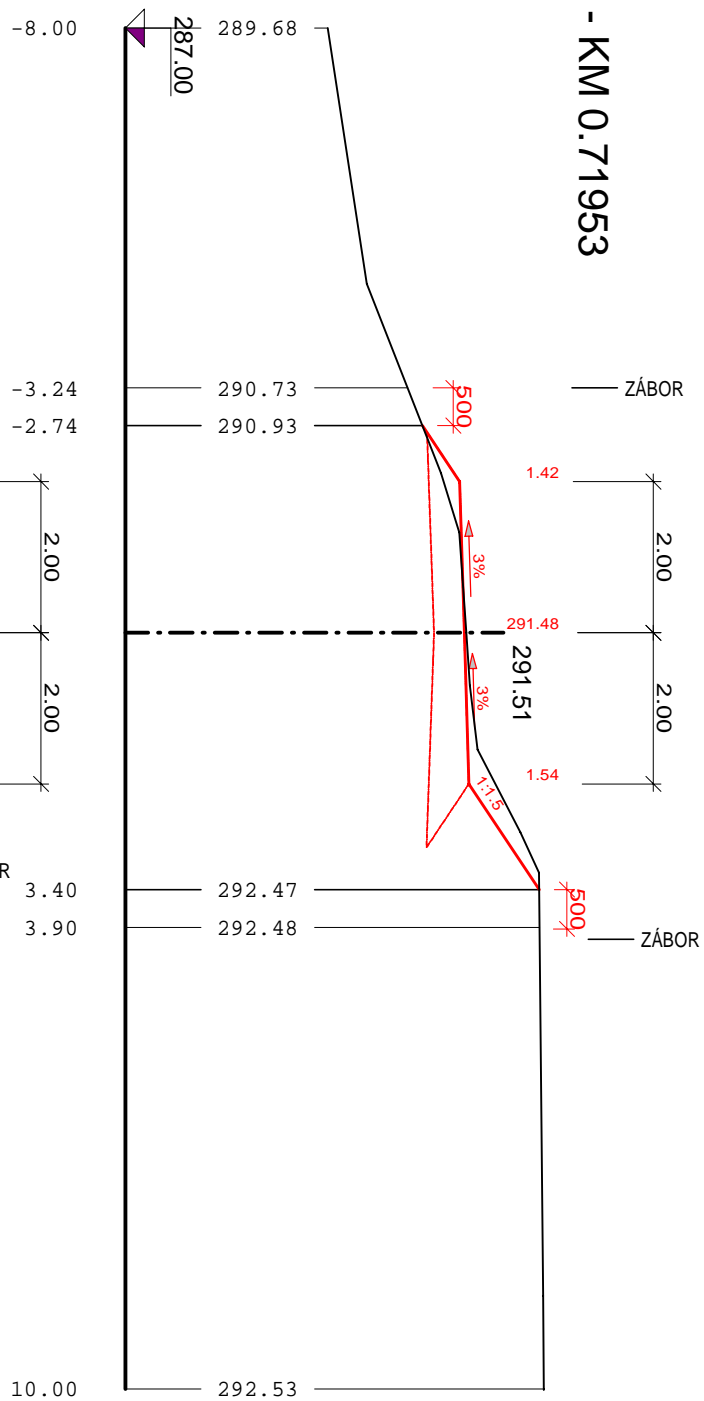
35 - KM 0.67953



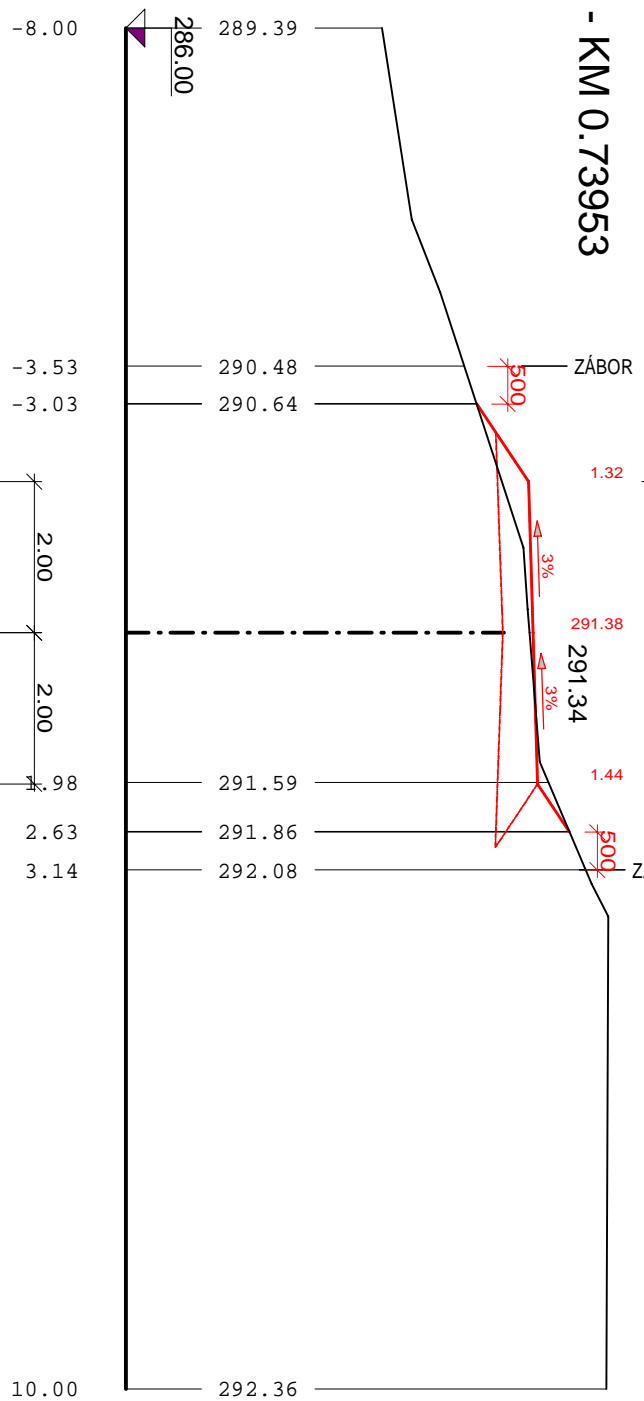
36 - KM 0.69953



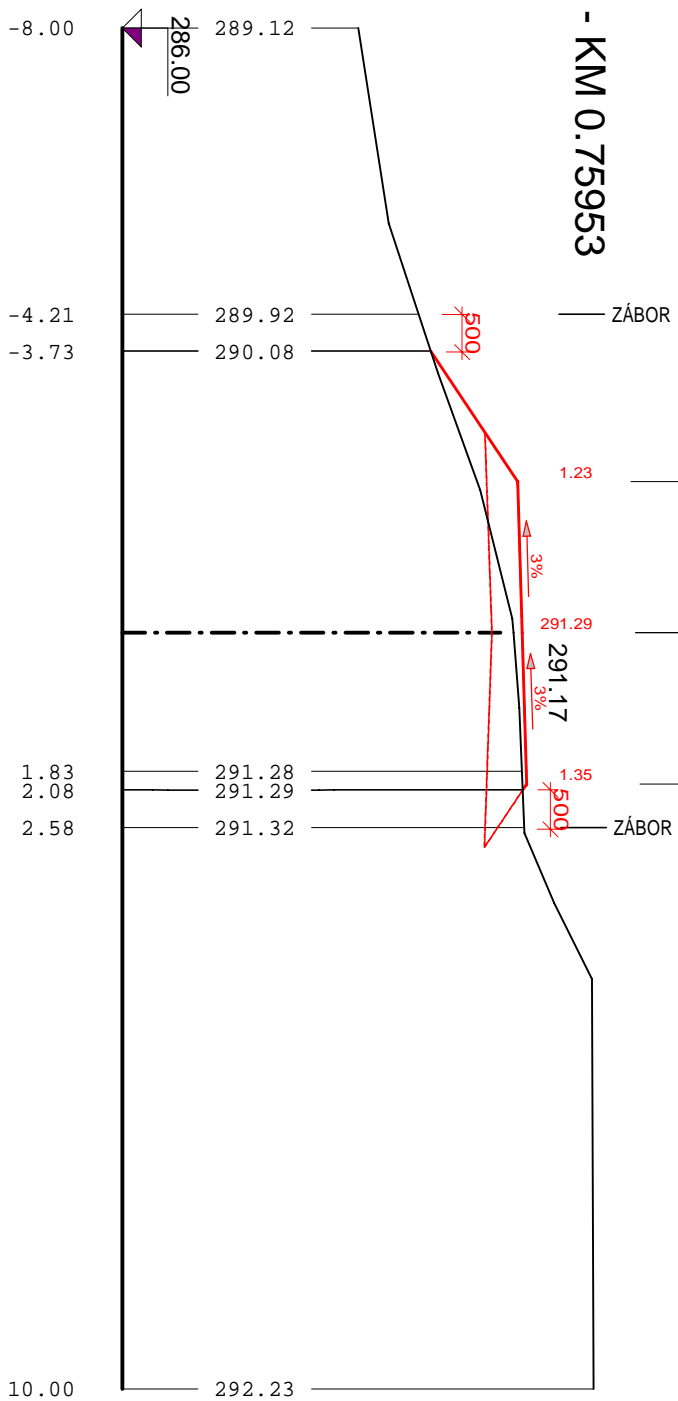
37 - KM 0.71953



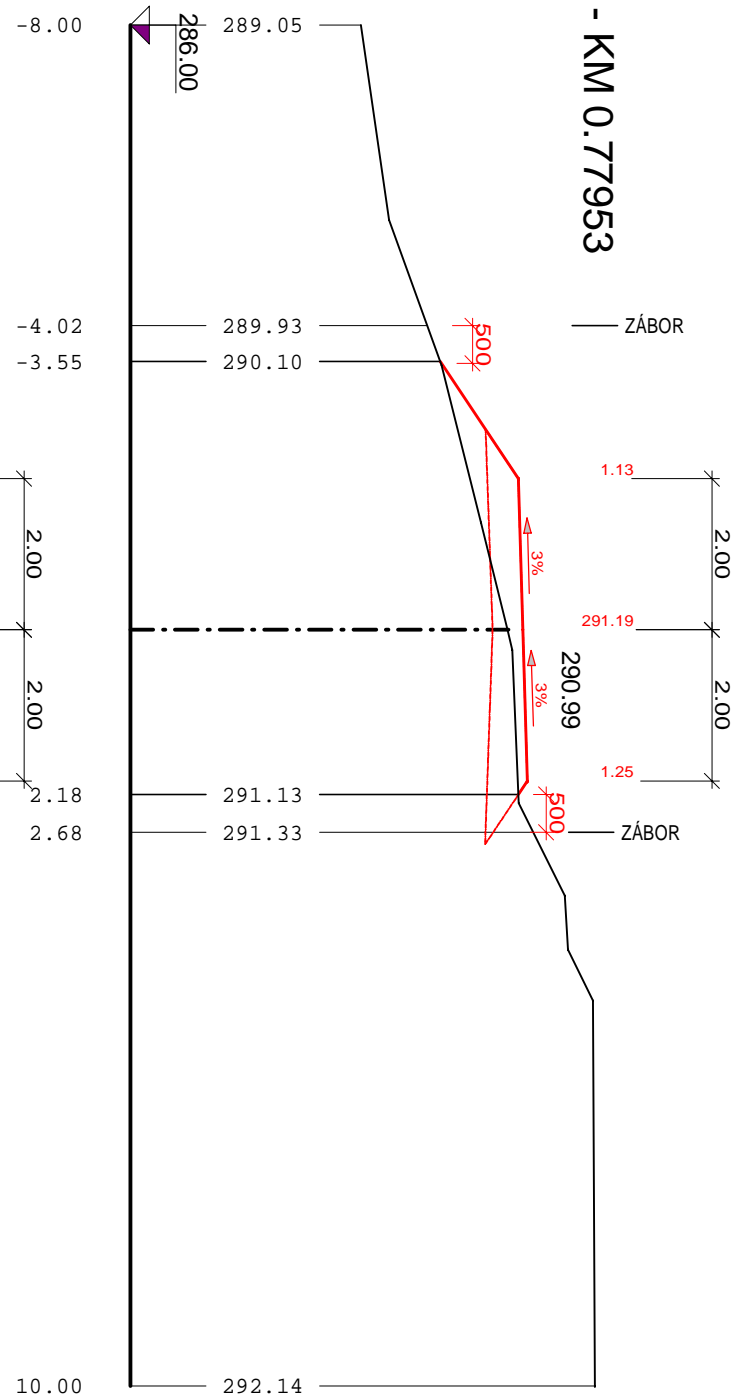
38 - KM 0.73953



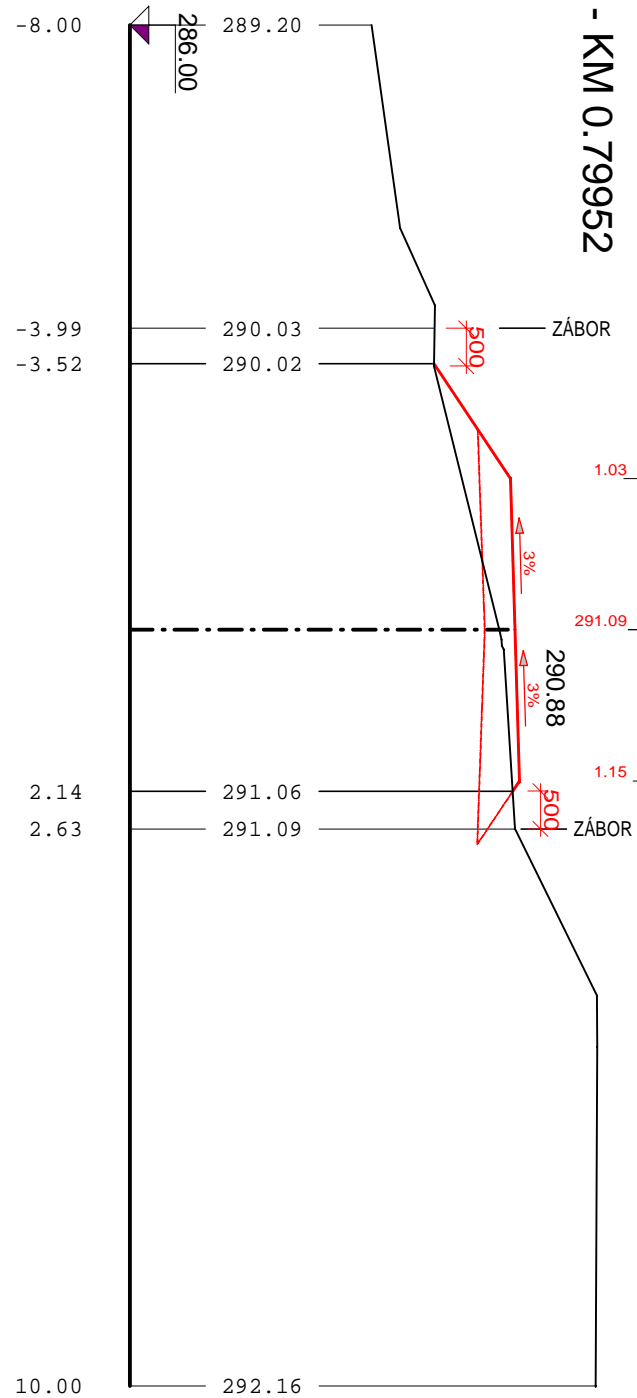
39 - KM 0.75953



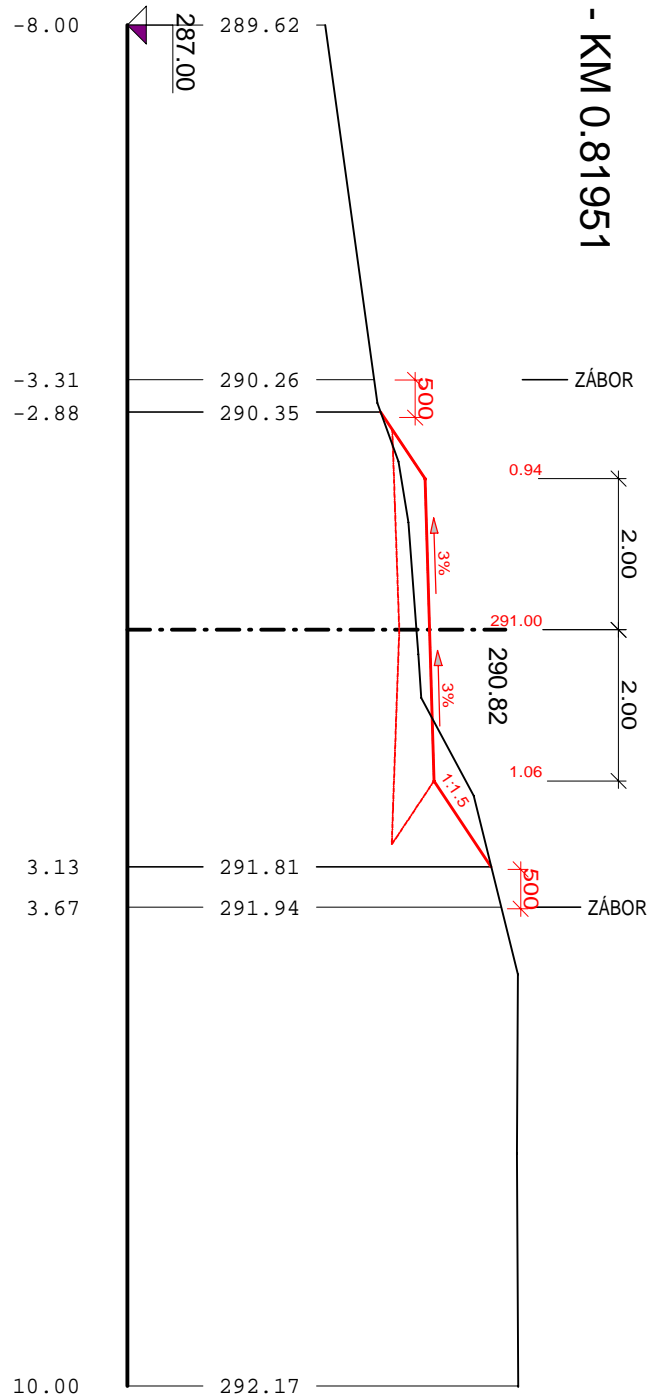
40 - KM 0.77953



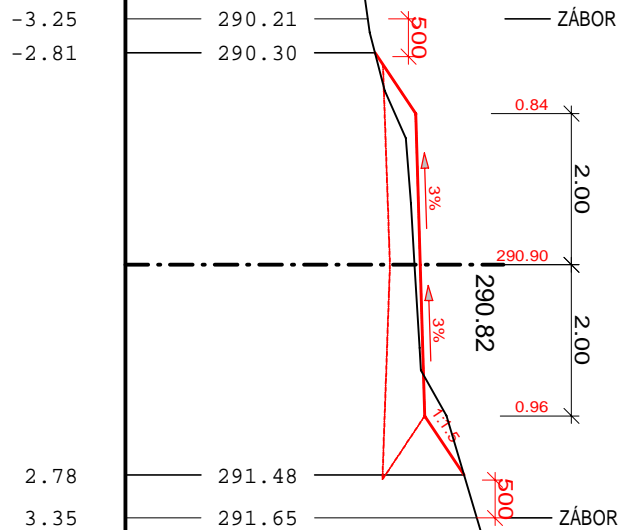
41 - KM 0.79952



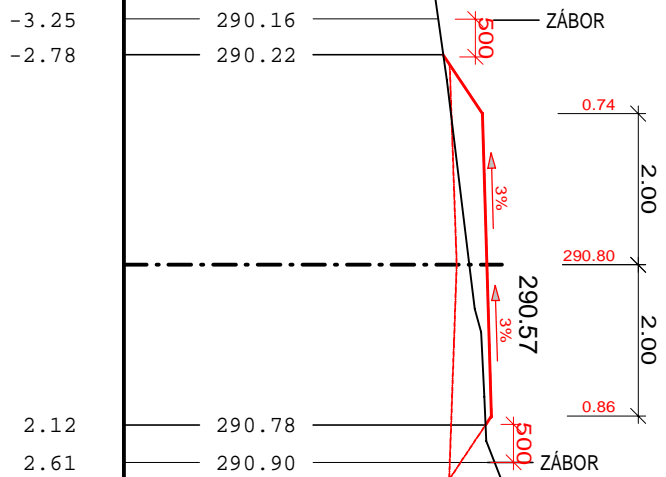
42 - KM 0.81951



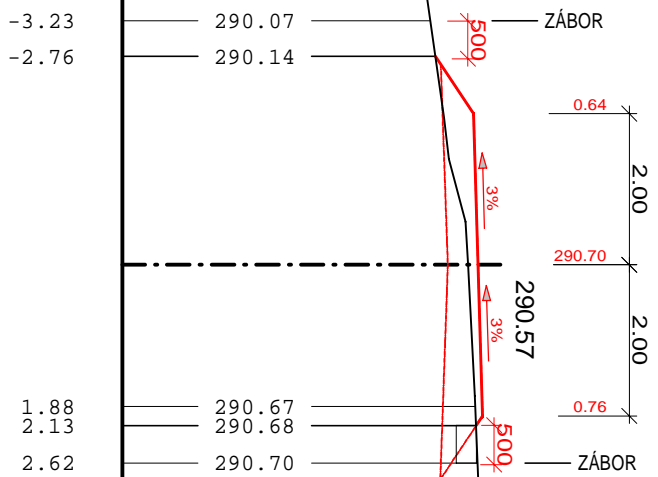
ZÁBOR



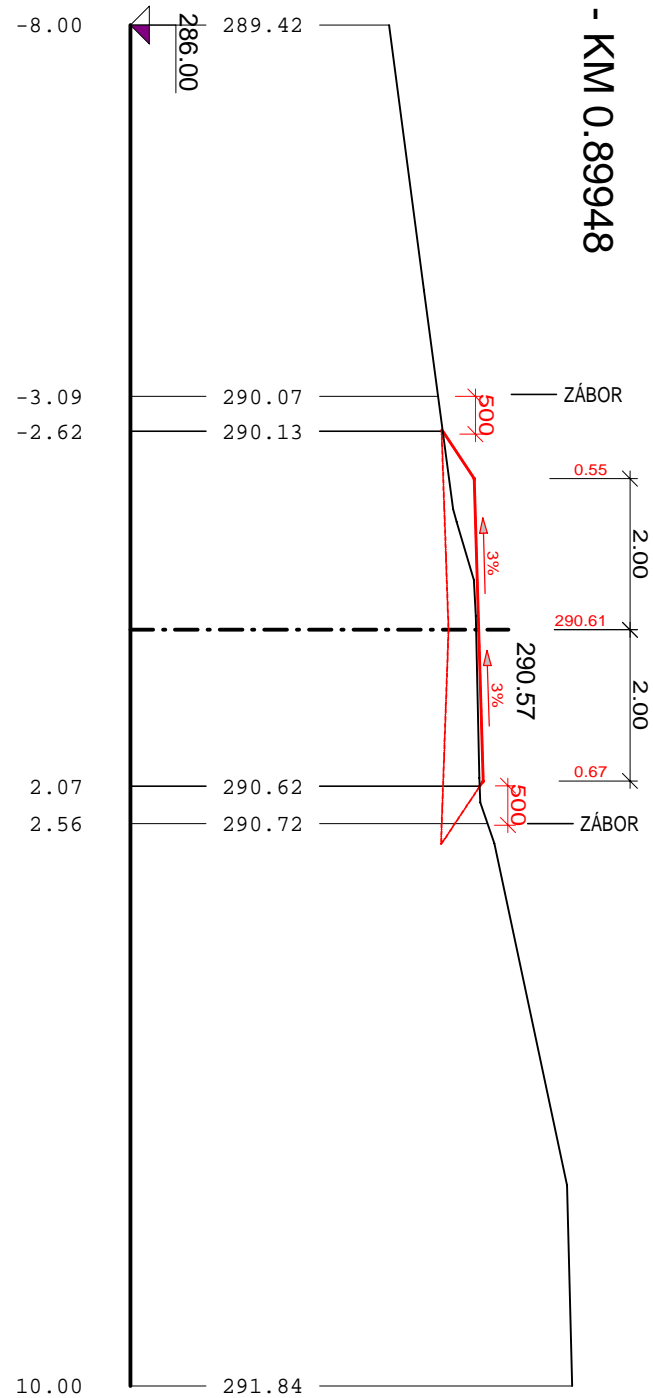
LABOR



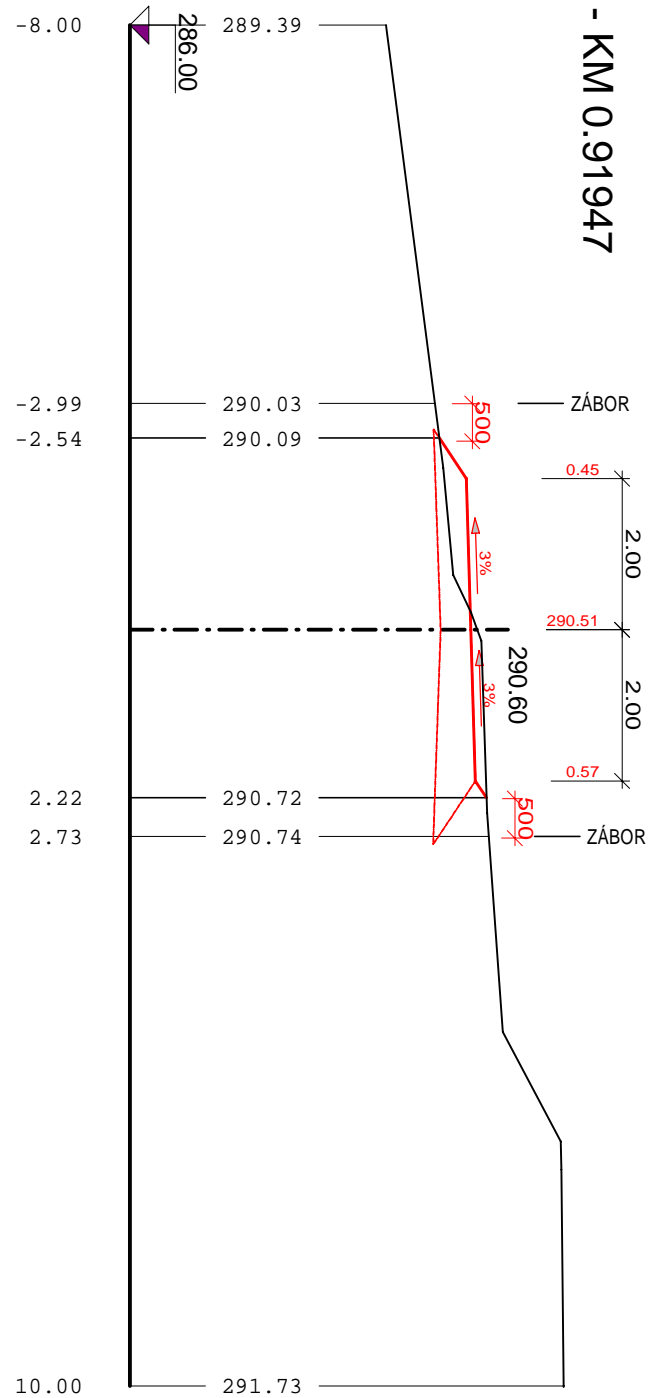
BOR



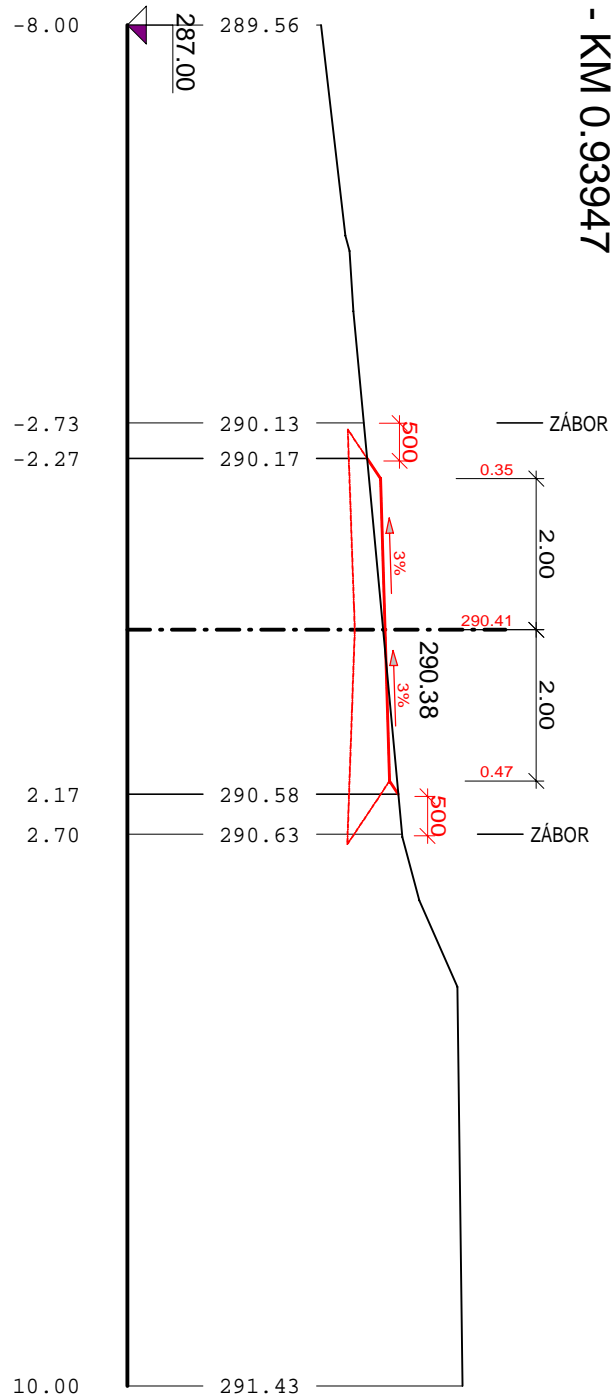
46 - KM 0.89948



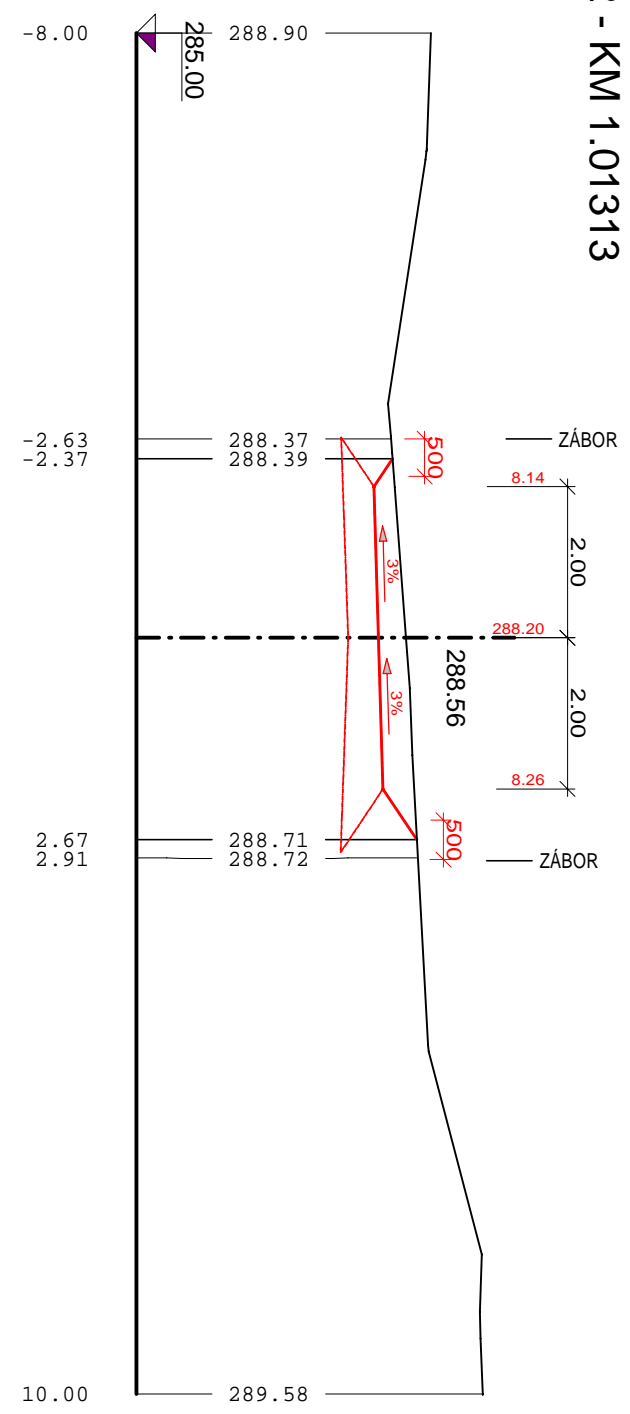
47 - KM 0.91947





48 - KM 0.93947



52 - KM 1.01313



LEGENDA

	Niveleta cesty
	Stávající terén

VYPRACOVAL Ing. D. Hrádek Ing. J. Lohniský	ZODP. PROJEKTANT Ing. D. Hrádek	ODPOV. ZÁSTUPCE Ing. J. Kaplan	KONTROLA Ing. M. Šindlar	ŠINDLAR s.r.o. Stavby vodního hospodářství a krajinného inženýrství Na Brně 372/2a, 500 06 Hradec Králové , IČO 260 03 236	
POZEMKOVÝ ÚŘAD: Chrudim		OBEC: Orel		FORMÁT	19 A4
INVESTOR: ČR - SPÚ - Krajský pozemkový úřad pro Pardubický kraj, pobočka Chrudim				DATUM	12/2013
Komplexní pozemkové úpravy v k.ú. Orel				STUPEŇ	Plán
				ČÍSLO ZAKÁZKY	20120107
				SOUŘADNÝ / VÝŠKOVÝ SYSTÉM	S-JTSK/ B.p.v.
				INTERVAL VRSTEVNIC	-
Příčné řezy polní cestou "C 04" SO 4 - Vedlejší polní cesta				MĚŘÍTKO 1 : 100	ČÍSLO KOPIE
				Č. VÝKRESU F.4.3	

(tiskový formát A4)